




Source: Esri, Maxar, GeoEye, Earthstar Geographics, CNES/Airbus DS, USDA, USGS, AeroGRID, IGN, and the GIS User Community



LORDSLAND PRESERVE Trail Map

512 Gage Road, Town of Roseboom
277 Doc Ahlers Road, Town of Roseboom

Conservation Area Owned by Otsego Land Trust
www.otsegoLandtrust.org

Legend	
	Doc Ahlers Rd Trail (Blue Trail) (0.75 miles)
	Gage Rd Trail (Orange Trail) (0.61 miles)
	Lordsland Preserve